COUNTY OF TEHAMA

DEPARTMENT OF PUBLIC WORKS

CONSTRUCTION PLANS FOR

SOUTH AVENUE STRIPING

CORNING CITY LIMITS TO SACRAMENTO RIVER BRIDGE

TO BE SUPLEMENTED BY STATE OF CALIFORNIA STANDARD PLANS DATED 2010

TEHAMA COUNTY

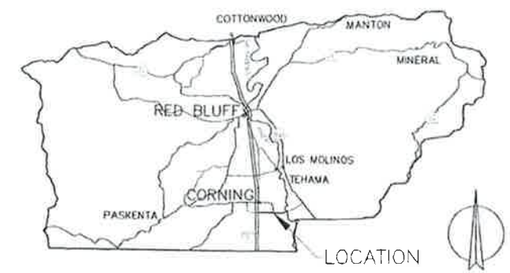

LOCATION MAP
No Scale

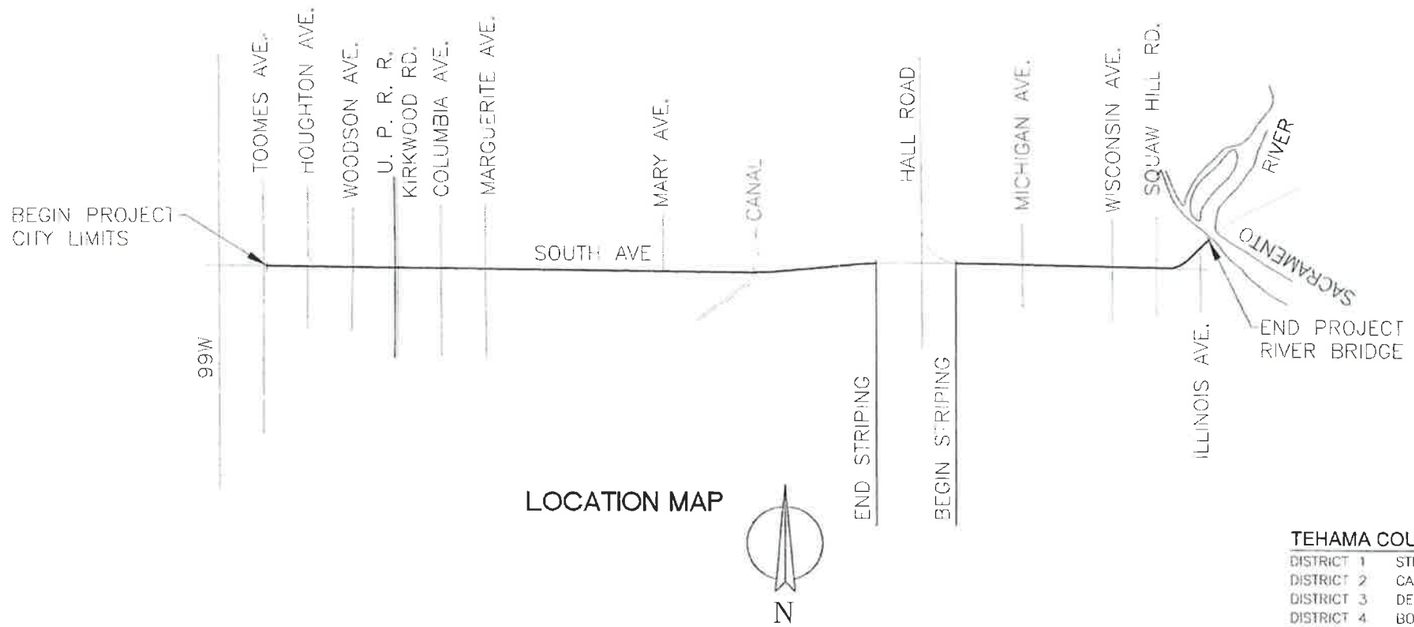

LOCATION MAP

INDEX OF SHEETS

PAGE	SHEET	DESCRIPTION
1	T-1	TITLE SHEET
2	STP-1	STRIPING PLAN
3	STP-2	STRIPING PLAN
4	STP-3	STRIPING PLAN
5	STP-4	STRIPING PLAN

LEGEND
PER STATE OF CALIFORNIA STANDARD PLANS

TRAFFIC STRIPES

- 6 — 4" DASHED YELLOW LINE W/ MARKERS
- 22 — 4" SOLID DOUBLE YELLOW LINES W/ MARKERS
- 27B — 4" SOLID WHITE LINE
- 27C — 4" DASHED WHITE LINE
- 19 — 4" SOLID & DASHED YELLOW LINES W/ MARKERS

PAVEMENT MARKINGS

- 1 — "STOP" PAVEMENT MARKING
- 2 — NUMERALS
- 6 — RAILROAD CROSSING
- 7 — 12' WHITE STOP LIMIT LINE
- 9 — 24" WHITE TRANSVERSE LINE

NOTES

1. STRIPING DETAIL NUMBERS SHALL COMPLY WITH CALTRANS STANDARD PLANS 2010. REFER TO STANDARD PLANS A20A - A24C.
2. SYMBOLS SHALL COMPLY WITH CALTRANS STANDARD PLANS. REFER TO MOST CURRENT VERSION OF STANDARD PLANS FOR DETAILS.
3. STRIPING SHALL COMPLY WITH THE 2012 CA-MUTCD, OR NEWER VERSION.

NOTE: THESE QUANTITIES ARE FOR GENERAL REFERENCE AND ARE APPROXIMATE. REFER TO SPECIFICATIONS/BID ITEM LIST FOR BID QUANTITIES. REFER TO SPECIFICATIONS FOR MEASUREMENT AND PAYMENT.

THE INTENT OF THIS PROJECT IS TO APPLY THERMOPLASTIC STRIPING OVER EXISTING STRIPING, NO STATION REFERENCES ARE GIVEN.

STANDARD PLAN DETAILS REFERENCE MARKERS; NO MARKERS ARE INCLUDED IN QUANTITIES.

TEHAMA COUNTY BOARD OF SUPERVISORS

DISTRICT 1	STEVE CHAMBLIN
DISTRICT 2	CANDY CARLSON
DISTRICT 3	DENNIS GARTON
DISTRICT 4	BOB WILLIAMS
DISTRICT 5	BURT BUNDY

APPROVED BY:

CHAIRPERSON BOARD OF SUPERVISORS

BOARD OF SUPERVISORS BRIT TEHAMA COUNTY, CA

TEHAMA COUNTY DEPARTMENT OF PUBLIC WORKS

12-28-15

GARY ANTONE
DIRECTOR OF PUBLIC WORKS

REGISTERED PROFESSIONAL ENGINEER GARY B. ANTONE C 36077 CIVIL STATE OF CALIFORNIA

No.	REVISION	BY	DATE

REGISTERED PROFESSIONAL ENGINEER KEVIN S. ROSSER C 78389 CIVIL STATE OF CALIFORNIA

TEHAMA COUNTY PUBLIC WORKS
9350 San Benito Ave.
Gerber, Ca 96035
(530) 385-1462

SCALE: HORIZ. N/A; VERT. N/A
DRAWN BY: GL/TAC
DATE: 12/21/2015
CHECKED BY: KSR
DATE: 4-18-14

SOUTH AVENUE STRIPING
City Limits to Sacramento River
TITLE SHEET

PROJECT NO.:

SHEET NO. T-1
PAGE NO. 01/5

P:\SouthAveStriping\South Ave Striping 2015.dwg 12/21/2015
South Ave Striping 2015.dwg



No.	REVISION:	BY:	DATE:
1	REVISED STRIPING	TAC	5/6/2015

REGISTERED PROFESSIONAL ENGINEER KEITH S. ROSSER C 78389 STATE OF CALIFORNIA

TEHAMA COUNTY PUBLIC WORKS

9380 San Benito Ave.
Gerber, Ca 96035
(530) 385-1462

COUNTY OF TEHAMA

SCALE	
HORIZ:	1" = 50'
VERT:	N/A
DRAWN BY:	G./TAC
DATE:	12/21/2015
CHECKED BY:	
DATE:	

SOUTH AVENUUE STRIPING
City Limits to Sacramento River
STRIPING PLAN

PROJECT NO.: -

SHEET NO.	PAGE NO.
STP-1	2 / 5

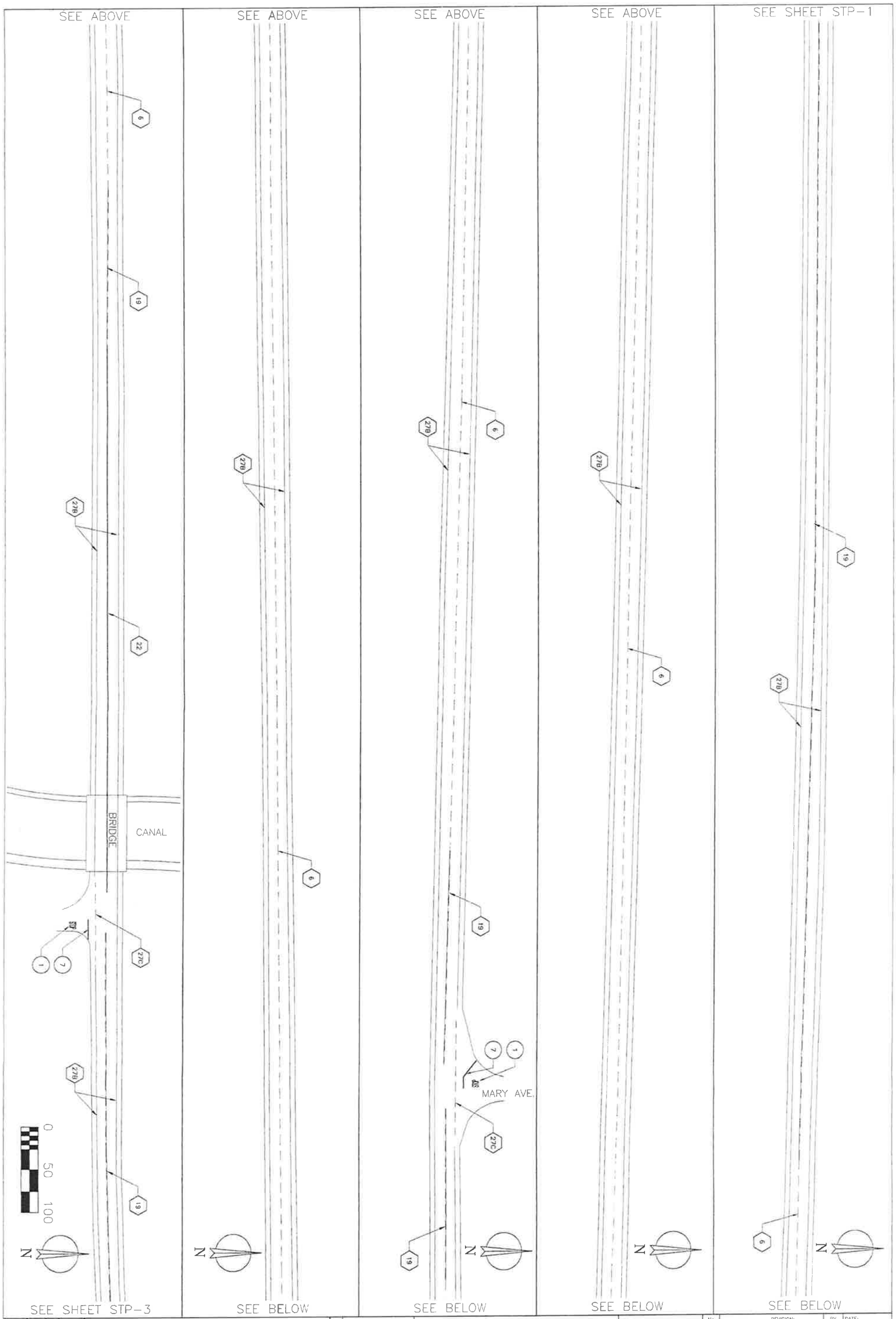

SHEET NO. STP-2	PROJECT NO.: -	SOUTH AVENUUE STRIPING City Limits to Sacramento River STRIPING PLAN	SCALE: HORIZ: 1" = 50' VERT: N/A DRAWN BY: GL/TAC DATE: 12/21/2015 CHECKED BY: DATE:	TEHAMA COUNTY PUBLIC WORKS 9380 San Benito Ave. Gerber, Ca 96035 (530) 385-1462	REGISTERED PROFESSIONAL ENGINEER KEVIN S. ROSSER C 78389 CIVIL STATE OF CALIFORNIA
PAGE NO. 3 / 5					

No.	REVISION:	BY	DATE:
1	REVISED STRIPING	TAC	5/6/2015

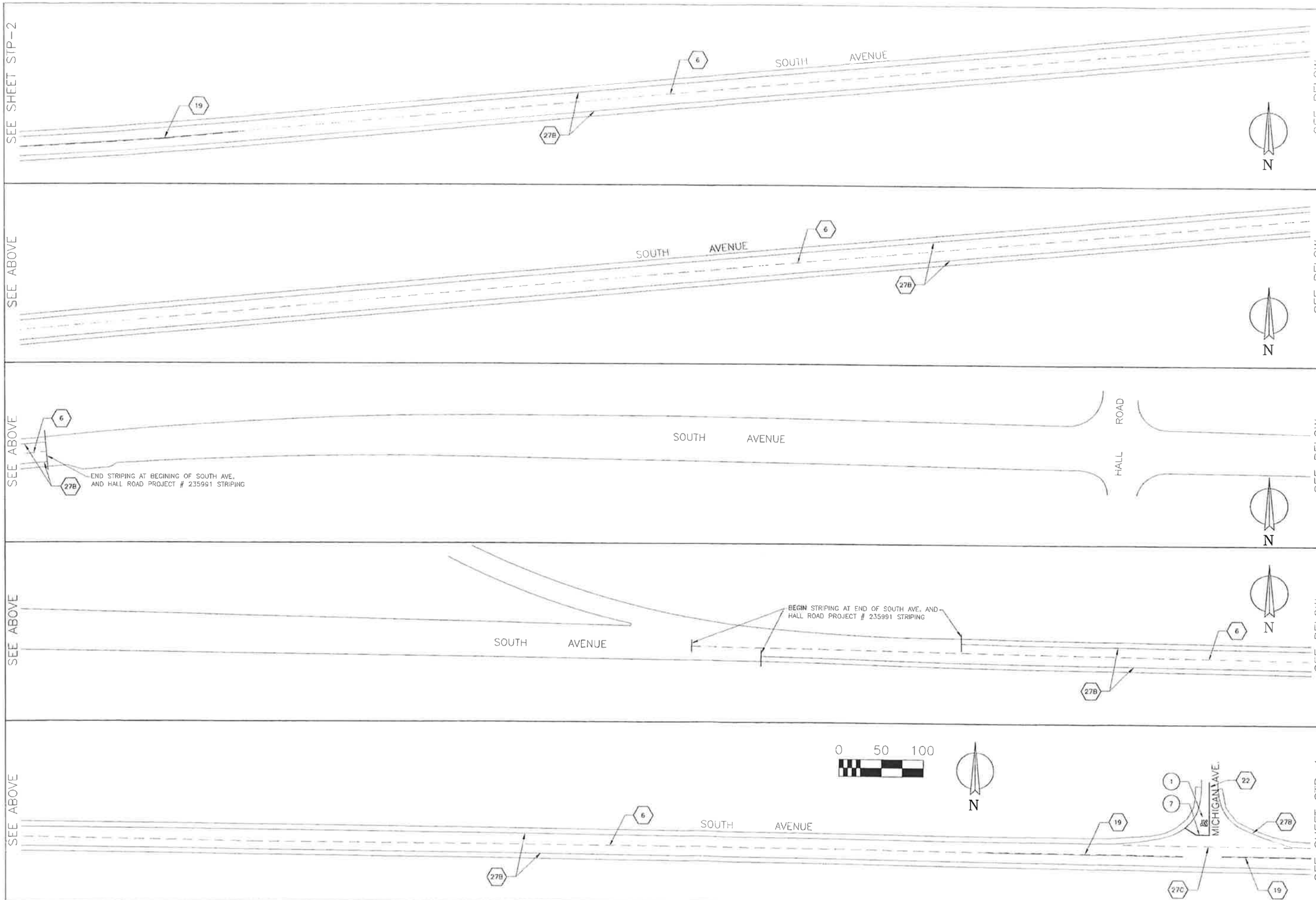

No.	REVISION:	By:	DATE:
1	REVISED STRIPING	TAC	5/6/2015

REGISTERED PROFESSIONAL ENGINEER
KEITH S. MOSER
C 78369
CIVIL
STATE OF CALIFORNIA

TEHAMA COUNTY
PUBLIC WORKS

9380 San Benito Ave.
Gerber, Ca 96035
(530) 385-1462

COUNTY OF TEHAMA

SCALE	
HORIZ:	1" = 50'
VERT:	N/A
DRAWN BY:	GL/TAC
DATE:	12/21/2015
CHECKED BY:	
DATE:	

SOUTH AVENUUE STRIPING
City Limits to Sacramento River
STRIPING PLAN

PROJECT NO.: -

SHEET NO.	PAGE NO.
STP-3	4 / 5

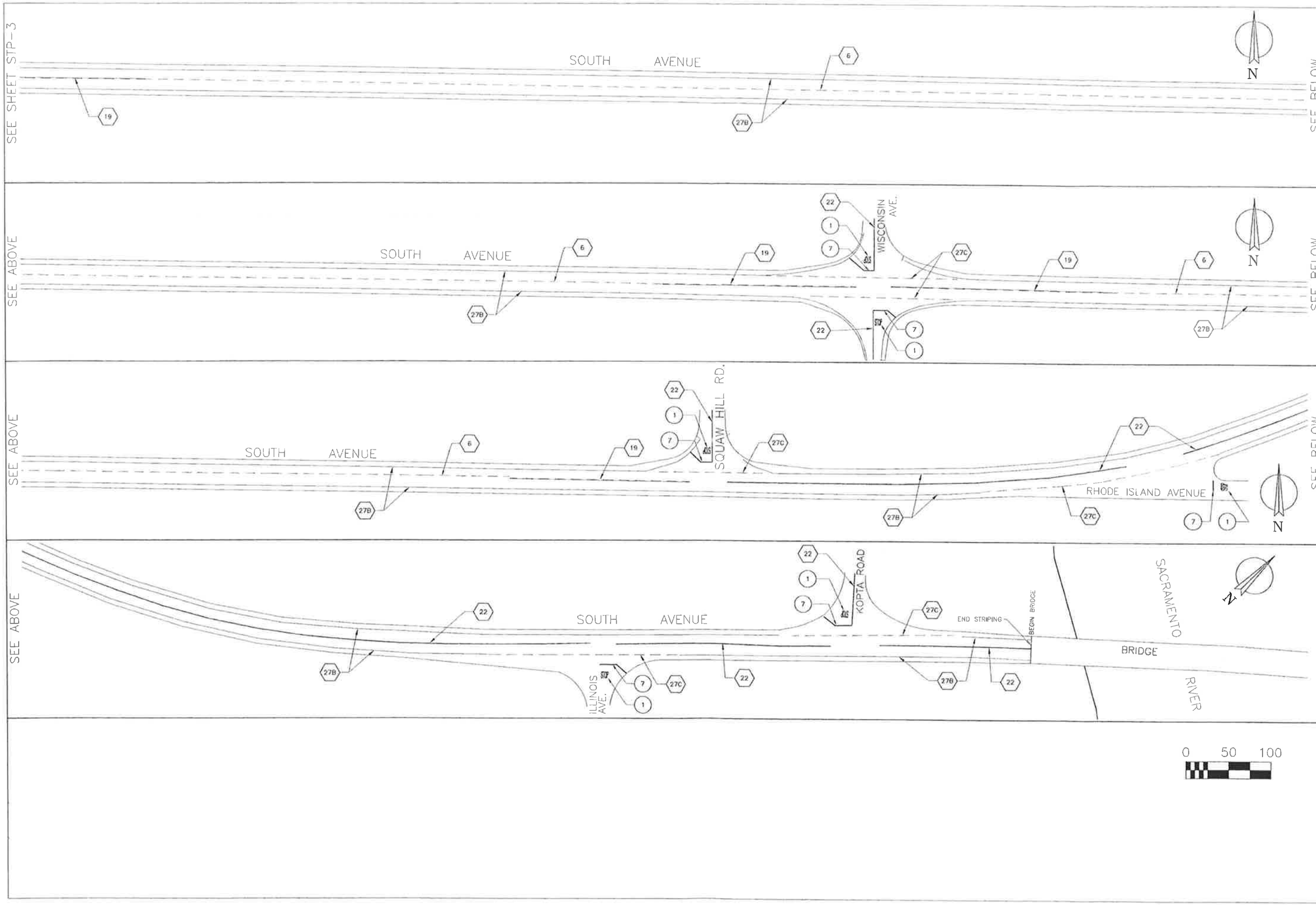

No.	REVISION:	BY:	DATE:
1	REVISED STRIPING	TAC	5/6/2015

REGISTERED PROFESSIONAL ENGINEER
STEVEN S. ROSSER
C 78389
CIVIL
STATE OF CALIFORNIA

TEHAMA COUNTY PUBLIC WORKS
9380 San Benito Ave.
Gerber, Ca 96035
(530) 385-1462

COUNTY OF TEHAMA

SCALE	
HORIZ:	1" = 50'
VERT:	N/A
DRAWN BY:	GL/TAC
DATE:	12/21/2015
CHECKED BY:	
DATE:	

SOUTH AVENUUE STRIPING
City Limits to Sacramento River
STRIPING PLAN

PROJECT NO.: -

SHEET NO.	PAGE NO.
STP-4	5 / 5